

Government of West Bengal
Forests Department
Forest Branch

No. 5396-For/

Dated, Calcutta, the 20.5.1976
24.6.1976

NOTIFICATION

WHEREAS the area whose situation and boundaries are described in the Schedule below (hereinafter referred to as the said area) is considered to be of adequate ecological, faunal, natural and zoological significance;

NOW, THEREFORE, in exercise of the power conferred by sub-section (1) of section 18 of the Wild Life (Protection) Act, 1972 (53 of 1972), and in supersession of such part of all previous notifications as declared the said area or part thereof as a sanctuary, the Governor is pleased hereby to declare, with effect from the date of publication of this notification in the Official Gazette, the said area to be a sanctuary to be known as Sajnekhali Wild Life Sanctuary, for the purpose of protecting, propagating and developing wild life and its environment.

The Schedule

A. Situation.

District : : 24-Parganas :-

24-Parganas Forest Division, Basirhat Range (part)
covering an approximate area of 362.40 Sq.k.m. and
comprising following forest blocks and compartments :

<u>Block</u>	<u>Compartment</u>
Pencamukhani	1 to 5
Pirkhali	1 to 7

B. Boundaries.

North - Bara Erobbhanga Khal, Gomdi khal and Pitch khal

East - Dutta Gang

South - Part of Goseba River and Notidhobani Khal

West - Bidya River.

By order of the Governor,
A.K.Gupta,

Dy. Secy. to the Govt. of West Bengal

No. 5397(36)-For/ dated 13th July, 1976

Copy forwarded to the :-

- 1) Chief Conservator of Forests, West Bengal,
& ex-officio, CWLW,
- 2) Adl. Chief Conservator of Forests, West Bengal,
- 3) Conservator of Forests, & ex-officio Dy.
Chief Wild Life Warden,
- 4) Divisional Forests Officer & ex-officio,
Wild Life Warden,

For information and necessary action.

[Signature]
Deputy Secretary to the
Government of West Bengal.

No. 5398(2)-For/ dated 13th July, 1976

Copy forwarded to the :-

- 1) Commissioner, Presidency Division,
- 2) District Magistrate, 24-Parganas,

For information.

[Signature]
Deputy Secretary to the
Government of West Bengal.

No. 5399(3)-For/ dated 13th July, 1976

Copy forwarded to the :-


- 1) Land Utilisation & Reforms and Land & Land Revenue
Department,
- 2) Board of Revenue, West Bengal

For information.

[Signature]
Deputy Secretary to the
Government of West Bengal.

Halliday Island WLS. - 1976 ¹⁵ p. 1

GOVERNMENT OF WEST BENGAL
FORESTS DEPARTMENT
FORESTS BRANCH



No. 5388 -For/

Dated, Calcutta the 24.6.1976

NOTIFICATION

WHEREAS the area whose situation and boundaries are described in the Schedule below (hereinafter referred to as the said area) is considered to be of adequate ecological, faunal, natural and zoological significance ;

NOW, THEREFORE, in exercise of the power conferred by sub-section (1) of section 18 of the Wild Life (protection) Act, 1972 (53 of 1972), and in supersession of such part of all previous notifications as declared the said area or part thereof as a sanctuary, the Governor is pleased hereby to declare, with effect from the date of publication of this notification in the Official Gazette, the said area to be a sanctuary to be known as Halliday Island Wild Life Sanctuary, for the purpose of protecting, propagating and developing wild life and its environment.

The Schedule

A. Situation.

District : : 24-Parganas :-

24-Parganas Forest Division, Namkhana Range covering an area of 5.95 Sq. k.m. and comprising the following forest block and compartment :

<u>Block</u>	<u>Compartment</u>
Dulibhasani	7 (Part)

B. Boundaries.

Bounded on all sides by Matla River.

By order of the Governor,
K. Gupta,

Dy. Secy. to the Govt. of West Bengal.

The

Calcutta सत्यमेव जयते **Gazette**

Extraordinary

Published by Authority

VADRA 10]

TUESDAY, SEPTEMBER 1, 1998

[SAKA 1929

[T 1—Orders and Notifications by the Governor of West Bengal, the High Court, Government Treasury etc.]

GOVERNMENT OF WEST BENGAL

Forest Department

Forest Branch

NOTIFICATION

No. 2771-For. 11B-18/98

Calcutta, the 19th August, 1998

WHEREAS the area whose situation and boundaries are specified in the Schedule below (hereinafter referred to as the said area) is considered to be of adequate ecological, biological and floral significance for the purpose of protecting, propagating and developing wild life and its environment;

AND WHEREAS by this department Notification No. 5392-For. dated the 24th June, 1976, the Governor had declared by extension to constitute the said area as a sanctuary for the said purpose under sub-section (1) of section 18 of the Wild Life (Protection) Act, 1972 (53 of 1972);

AND WHEREAS the said area is constituted of reserved forests as notified under this department Notification No. 7737-For. dated the 29th May, 1943, under section 20 of the Indian Forest Act, 1927 (16 of 1927), and is to be included in a sanctuary;

Now, therefore, in exercise of the power conferred by clause (b) of sub-section (1) of section 26A of the Wild Life (Protection) Act, 1972 (53 of 1972), the Governor is pleased hereby to specify in the Schedule below the limits of the said area which shall be comprised within the sanctuary and to declare that the said area shall be a sanctuary to be known

as Lothian Island Wild Life Sanctuary, with effect from the date of publication of this Notification in the *Official Gazette*.

The Schedule

A. Situation

District : South 24-Parganas, Police Station - Kakowip and Mathurapur.

24-Parganas Forest Division, Namkhana Range covering an approximate area of 38 Square Kilometers and comprising the following forest block and compartments.

Block

Compartment

Saptamukhi

1 (Part) (Corresponding to part of old compartment No. 75).

B. Boundaries

The Saptamukhi River on all sides.

By order of the Governor,

S. M. Chaki

Dy. Secy. to the Govt. of West Bengal.

R. Chanda

Important

GOVERNMENT OF WEST BENGAL
 FORESTS DEPARTMENT
 FOREST BRANCH

REG. No. 10813/62
 Case No.
 Date 25-09-13

NOTIFICATION

PRINCIPAL SECRETARY, GOVERNMENT OF WEST BENGAL
 FORESTS DEPARTMENT
 FOREST BRANCH
 Kolkata, the 11th Sept., 2013.

MMA

24

20-9-13

25/9

No. 1828-For/11M-86/2012(Pt. I).

WHEREAS the area whose situation and boundaries are described in the schedule below (hereinafter referred to as the said area) is considered to be of a adequate ecological, faunal, floral, geomorphological, natural and zoological significance for the purpose protecting, propagating and developing wildlife and its environment;

AND WHEREAS the events referred to in Sub-section (1)(b) of Section 26A of the Wildlife (Protection) Act '1972 have since been completed.

AND WHEREAS the State Board for Wildlife, West Bengal in its 8th meeting, held on 06th February '2012 has approved the creation of West Sundarban Wildlife Sanctuary for the said purpose.

NOW, THEREFORE, in exercise of the power conferred by Sub-section (1)(b) of Section 26A of the Wildlife (Protection) Act'1972 (53 of 1972), the Governor is pleased hereby to declare, with effect from the date of publication of this Notification in the Official Gazette, the said area to be a wildlife sanctuary to be known as West Sundarban Wildlife Sanctuary for the purpose of conservation and developments of wildlife and its habitat.

The Schedule

A. Situation

District: South 24 Parganas: Land covering the forest area of 556.45 sq. km. and comprising the following Blocks and Compartments:

<u>Block</u>	<u>Compartment</u>	<u>Areas (in sq. km.)</u>	<u>Total Block area (in sq. km)</u>
Dulibhasani	1	48.85	307.49
	2	48.39	
	3	19.02	
	4	34.24	
	5	35.80	
	6	20.88	
	7 (Part) (Excluding Haliday Island)	42.20	
	8	58.11	
Chulkati	1	23.46	248.96
	2	25.14	
	3	50.66	
	4	14.96	
	5	60.11	
	6	36.10	
	7	19.96	
	8	18.57	
Total			<u>556.45</u>

B. Boundaries

North: Ajmalhari River junction with Thakuran River; Suia Gang
 South: Bay of Bengal.
 East: River Matla.
 West: River Thakuran

By order of the Governor

Sdl


Joint Secretary
 to the Govt. of West Bengal

No. 1828/1(6)-For.

Dated. 11th Sept., 2013.

Copy forwarded for information and necessary action to:

- 1) The Secretary, Ministry of Environment & Forests, Govt. of India.
- 2) The Principal Chief Conservator of Forests (Head of Forest Force), West Bengal.
- 3) The Principal Chief Conservator of Forests, Wildlife & Chief Wildlife Warden, West Bengal.
- 4) The Director, Sundarban Biosphere Reserve, West Bengal.
- 5) The Joint Director, Subdarban Biosphere Reserve, West Bengal.
- 6) The Divisional Forest Officer, 24 Parganas (South) Division, West Bengal.


Joint Secretary
to the Govt. of West Bengal

The



Calcutta सत्यमेव जयते *Gazette*

Extraordinary
Published by Authority

VADRA 10]

TUESDAY, SEPTEMBER 1, 1998

[SAKA 1920

PART I—Orders and Notifications by the Governor of West Bengal, the High Court, Government Treasury etc.
GOVERNMENT OF WEST BENGAL
Forest Department
Forest Branch

NOTIFICATION

No. 2173 For 11B-23/98

Calcutta, the 19th August, 1998

WHEREAS the area whose situation and boundaries are described in the Schedule below (hereinafter referred to as the said area) is considered to be of adequate ecological, faunal and floral significance for the purpose of protecting, propagating and developing wild life and its environment;

AND WHEREAS by this department Notification No. 5380-For, dated the 24th June, 1976 the Governor had declared his intension to constitute the said area as a sanctuary for the said purpose under sub-section (1) of section 18 of the Wild Life (Protection) Act, 1972 (53 of 1972);

AND WHEREAS the said area is constituted of reserved forests under section 20 of the Indian Forest Act, 1927 (16 of 1927), and is to be included in a sanctuary;

NOW, THEREFORE, in exercise of the power conferred by clause (b) of sub-section (1) of section 26A of the Wild Life

(Protection) Act, 1972 (53 of 1972), the Governor is pleased hereby to specify in the Schedule below the limits of the said area which shall be comprised within the sanctuary and to declare that the said area shall be a sanctuary to be known as Senchal Wild Life Sanctuary, with effect from the date of publication of this Notification in the *Official Gazette*.

The Schedule

A. Situation

District : Darjeeling

Wild Life Division - I, Senchal and Takdah Ranges covering an area of 38.88 square kilometers (approximately) and comprising the following forest blocks and compartments :-

Block	Compartment
Goddikhana	1 to 6
Rangirum	1 to 4
Rongdong	1 to 4
Dooteria	1 to 5
Rambi	1 to 5

Block	Compartment	East	:	From the 6th Mile basti on the Peshoke Road, along the Public Works Department Cart Road (leading towards Takdah) and along the boundary between the Rampuria and Pumong blocks to the southern boundary of the Pumong blocks. Then Southwards along the boundary of the reserved forest, namely, along the external boundary of Rampuria, Rambhi extension, Rambhi, Rishap and Sureil blocks to the boundary between the reserved forests of Darjeeling and Kurseong Forest Divisions.
Rishap	1 to 8			
Sureil	1 to 5			
Senchal pasture	1 and 2			
Bara Senchal	1 (a), 1 (b), 2, 3, 4, 5, 6 (a), 6 (b), 7 (a), 7 (b)			
Chattakpur	1 and 2			
Rangbul	1 to 3			
Sonada	1, 2, 3 (a), 3 (b), 4			
Pachim	1 to 3			
Catchment area	Nil			
Setikhoja	Nil			
Rambhi extension	Nil			
Rampuria	1 to 4	South	:	The reserved forest of the Kurseong Forest Division.
Simkhola	1 to 4			
Tapkedara	Nil			
Dawaipani	1 to 7	West	:	Northern along the western boundary of the reserved forests to Jorebunglow, namely, along the external boundaries of the Pachim, Sonada, Rangbul and Dooteria blocks.

B. Boundaries :

North : From Jorebunglow along the northern boundary the reserved forests to the 6th Mile basti on the Peshoke Road.

By order of the Governor,

S. M. Chaki
Dy. Secy. to the Govt. of
West Bengal.

The



Kolkata **Gazette**

सत्यमेव जयते

Extraordinary
Published by Authority

BHADRA 7]

WEDNESDAY, AUGUST 29, 2018

[SAKA 1940

PART I—Orders and Notifications by the Governor of West Bengal, the High Court, Government Treasury, etc.

GOVERNMENT OF WEST BENGAL
FORESTS DEPARTMENT
FOREST BRANCH

NOTIFICATION

No. 1479-For/FR/O/L/6M-4/15

Kolkata, the 10th August, 2018

WHEREAS the area whose situation and boundaries are described in the Schedule below (hereinafter referred to as the said area) is considered to be of adequate ecological, faunal, floral, geomorphologic, natural and zoological significance for the purpose of protecting, propagating and developing wildlife and its environment; and

WHEREAS in exercise of the power conferred by sub-section (1) of section 18 of the Wildlife (Protection) Act, 1972 (53 of 1972), the Governor was pleased to declare his intention, with effect from the date of publication of notification no.: 2157-F/F/O/L/6M-04/ 2015 dt. 11.08.2016 in the Official Gazette to constitute the Foreshore area upstream of Teesta Barrage to be a Sanctuary to be known as "Pakhibitan Wildlife Sanctuary", for the purpose of protecting, propagating and developing wildlife and its environment, and

WHEREAS the Collector as appointed by the State Government as per provision of section 18B of the Wildlife (Protection) Act, 1972 (53 of 1972), had determined that no right of any person exists in or over the land notified herein within the limit of Sanctuary,

NOW, THEREFORE, in exercise of the power conferred by clause (b) of sub-section (1) of section 26A of the Wild Life (Protection) Act, 1972 (53 of 1972), the Governor is hereby pleased to declare, with effect from the date of publication of this Notification in the Official Gazette, the said area to be a Sanctuary, to be known as "Pakhibitan Wildlife Sanctuary" and to specify in the Schedule below the limits of the said area which shall be comprised within the "Pakhibitan Wildlife Sanctuary" for the purpose of protecting, propagating and developing wildlife and its environment,

THE SCHEDULE**A. Situation**

District: Jalpaiguri District. Land covering 2532.535 Acres (1024.881 Ha) in Rajganj and Mal Blocks, as per the following details:

1.Block: Rajganj

Mouza	JL No.	Sheet	RS Plot	Vested Land	Forest Land	Irrigation Deptt. Land	Total Land	
							Area (Acres)	Area (Ha)
FULL PLOTS								
Jangal Mahal	1	22	3			4.160	4.160	1.683
Jangal Mahal	1	22	4			0.180	0.180	0.073
Jangai Mahal	1	22	5			0.970	0.970	0.393
Jangal Mahal	1	22	6			1.770	1.770	0.716
Jangal Mahal	1	22	7			0.490	0.490	0.198
Jangal Mahal	1	22	8			0.440	0.440	0.178
Jangal Mahal	1	22	9			0.980	0.980	0.397
Jangal Mahal	1	22	12		0.220		0.220	0.089
Jangal Mahal	1	22	13		0.910		0.910	0.368
Jangal Mahal	1	22	14		0.690		0.690	0.279
Jangal Mahal	1	22	15		1.030		1.030	0.417
Jangal Mahal	1	22	16		1.280		1.280	0.518
Jangal Mahal	1	22	17		1.200		1.200	0.486
Jangal Mahal	1	22	18		0.440		0.440	0.178
Jangal Mahal	1	22	20		0.600		0.600	0.243
Jangal Mahal	1	22	22		0.260		0.260	0.105

Mouza	JL No.	Sheet	RS Plot	Vested Land	Forest Land	Irrigation Deptt. Land	Total Land	
							Area (Acres)	Area (Ha)
Jangal Mahal	1	22	23		0.350		0.350	0.142
Jangal Mahal	1	22	28		5.690		5.690	2.303
Jangal Mahal	1	22	29			1.240	1.240	0.502
Jangal Mahal	1	22	30			5.300	5.300	2.145
Jangal Mahal	1	22	32		3.250		3.250	1.315
Jangal Mahal	1	22	33		27.080		27.080	10.959
Jangal Mahal	1	22	42		1.960		1.960	0.793
Jangal Mahal	1	22	45		0.790		0.790	0.320
Jangal Mahal	1	22	46		1.110		1.110	0.449
Jangal Mahal	1	22	47		0.470		0.470	0.190
Jangal Mahal	1	22	48		1.250		1.250	0.506
Jangal Mahal	1	22	49		2.210		2.210	0.894
Jangal Mahal	1	22	50		1.250		1.250	0.506
Jangal Mahal	1	22	51		1.340		1.340	0.542
Jangal Mahal	1	22	54			5.190	5.190	2.100
Jangal Mahal	1	22	55			8.340	8.340	3.375
PART PLOTS								
Jangal Mahal	1	22	10		15.000		15.000	6.070
Jangal Mahal	1	22	21			0.040	0.040	0.016

Mouza	JL No.	Sheet	RS Plot	Vested Land	Forest Land	Irrigation Deptt. Land	Total Land	
							Area (Acres)	Area (Ha)
Jangal Mahal	1	22	24	0.010		0.090	0.100	0.040
Jangal Mahal	1	22	25			0.040	0.040	0.016
Jangai Mahal	1	22	26	0.010		0.990	1.000	0.405
Jangal Mahal	1	22	34	0.010		0.040	0.050	0.020
Jangal Mahal	1	22	35	0.010			0.010	0.004
Jangal Mahal	1	22	36			0.090	0.090	0.036
Jangal Mahal	1	22	37	0.010		0.040	0.050	0.020
Jangal Mahal	1	22	38			0.060	0.060	0.024
Jangal Mahal	1	22	39			0.040	0.040	0.016
Jangal Mahal	1	22	40			0.140	0.140	0.057
Jangal Mahal	1	22	41			0.160	0.160	0.065
Jangal Mahal	1	22	43	0.010			0.010	0.004
Jangal Mahal	1	22	44	0.010		0.060	0.070	0.028
Jangal Mahal	1	22	52			0.940	0.940	0.380
Jangal Mahal	1	22	53			2.400	2.400	0.971
Jangal Mahal	1	25	18			0.610	0.610	0.247
Jangal Mahal	1	25	79			15.610	15.610	6.317
Jangal Mahal	1	25	92	0.120		7.150	7.270	2.942
Jangal Mahal	1	25	117			0.200	0.200	0.081

Mouza	JL No	Sheet	RS Plot	Vested Land	Forest Land	Irrigation Deptt. Land	Total Land	
							Area (Acres)	Area (Ha)
Jangal Mahal	1	25	119			2.070	2.070	0.838
Jangal Mahal	1	25	92/124			10.000	10.000	4.047
FULL PLOTS								
Jangal Mahal	1	25	2		2.400	0.100	2.500	1.012
Jangal Mahal	1	25	3			1.490	1.490	0.603
Jangal Mahal	1	25	4		0.400		0.400	0.162
Jangal Mahal	1	25	5		0.390		0.390	0.158
Jangal Mahal	1	25	6		0.840		0.840	0.340
Jangal Mahal	1	25	7		0.150		0.150	0.061
Jangal Mahal	1	25	8		1.620		1.620	0.656
Jangal Mahal	1	25	9		1.390		1.390	0.563
Jangal Mahal		25	10		0.810		0.810	0.328
Jangal Mahal		25	11		0.470		0.470	0.190
Jangal Mahal	1	25	12		0.670		0.670	0.271
Jangal Mahal	1	25	14		2.400		2.400	0.971
Jangal Mahal	1	25	15		12.980	6.010	18.990	7.685
Jangal Mahal	1	25	16		2.000	3.160	5.160	2.088
Jangal Mahal	1	25	17		0.990		0.990	0.401
Jangal Mahal	1	25	18	1.350		0.600	1.950	0.789

Mouza	JL No.	Sheet	RS Plot	Vested Land	Forest Land	Irrigation Deptt. Land	Total Land	
							Area (Acres)	Area (Ha)
Jangal Mahal	1	25	26		1.680		1.680	0.680
Jangal Mahal	1	25	27		0.240		0.240	0.097
Jangal Mahal	1	25	28		0.840		0.840	0.340
Jangal Mahal	1	25	29		1.060		1.060	0.429
Jangal Mahal	1	25	30		0.410		0.410	0.166
Jangal Mahal	1	25	31		29.230		29,230	11.829
Jangal Mahal	1	25	32		1.360		1.360	0.550
Jangal Mahal	1	25	33		4.700		4.700	1.902
Jangal Mahal	1	25	34			2.400	2.400	0.971
Jangal Mahal	1	25	35			0.180	0.180	0.073
Jangal Mahal	1	25	36		0.610		0.610	0.247
Jangal Mahal	1	25	37		0.110		0.110	0.045
Jangal Mahal	1	25	38		0.980		0.980	0.397
Jangal Mahal	1	25	39		4.800		4.800	1.942
Jangal Mahal	1	25	40		1.770		1.770	0.716
Jangal Mahal	1	25	41		0.410		0.410	0.166
Jangal Mahal	1	25	42		0.410		0.410	0.166
Jangal Mahal	1	25	43		1.420		1.420	0.575
Jangal Mahal	1	25	44		0.820		0.820	0.332

Mouza	JL No	Sheet	RS Plot	Vested Land	Forest Land	Irrigation Deptt. Land	Total Land	
							Area (Acres)	Area (Ha)
Jangal Mahal	1	25	61		0.520		0.520	0.210
Jangal Mahal	1	25	62			2.000	2.000	0.809
Jangal Mahal	1	25	63		0.110		0.110	0.045
Jangal Mahal	1	25	64		0.020		0.020	0.008
Jangal Mahal	1	25	65		0.090		0.090	0.036
Jangal Mahal	1	25	66		0.060		0.060	0.024
Jangal Mahal	1	25	67		0.130		0.130	0.053
Jangal Mahal	1	25	68		0.640		0.640	0.259
Jangal Mahal	1	25	69		0.130		0.130	0.053
Jangal Mahal	1	25	70		0.260		0.260	0.105
Jangal Mahal	1	25	71		1.000		1.000	0.405
Jangal Mahal	1	25	72		0.290		0.290	0.117
Jangal Mahal	1	25	73		0.170		0.170	0.069
Jangal Mahal	1	25	74		1.420		1.420	0.575
Jangal Mahal	1	25	75		1.480		1.480	0.599
Jangal Mahal	1	25	82			1.980	1.980	0.801
Jangal Mahal	1	25	83			0.930	0.930	0.376
Jangal Mahal	1	25	84			17.070	17.070	6.908
Jangal Mahal	1	25	85			6.420	6.420	2.598

Mouza	Jl. No.	Sheet	RS Plot	Vested Land	Forest Land	Irrigation Deptt. Land	Total Land	
							Area (Acres)	Area (Ha)
Jangal Mahal	1	25	86			3.470	3.470	1.404
Jangal Mahal	1	25	87		0.540		0.540	0.219
Jangal Mahal	1	25	88			28.220	28.220	11.420
Jangal Mahal	1	25	93			6.390	6.390	2.586
Jangal Mahal	1	25	94			7.420	7.420	3.003
Jangal Mahal	1	25	95			3.900	3.900	1.578
Jangal Mahal	1	25	97			1.870	1.870	0.757
Jangal Mahal	1	25	98			11.180	11.180	4.524
Jangal Mahal	1	25	100			6.540	6.540	2.647
Jangal Mahal	1	25	102			13.140	13.140	5.318
Jangal Mahal	1	25	103			7.950	7.950	3.217
Jangal Mahal	1	25	104			2.520	2.520	1.020
Jangal Mahal	1	25	105			4.120	4.120	1.667
Jangal Mahal	1	25	106			3.580	3.580	1.449
Jangal Mahal	1	25	107		1.810		1.810	0.732
Jangal Mahal	1	25	108			1.270	1.270	0.514
Jangal Mahal	1	25	109			0.050	0.050	0.020
Jangal Mahal	1	25	110			2.280	2.280	0.923
Jangal Mahal	1	25	112			0.590	0.590	0.239

Mouza	JL No.	Sheet	RS Plot	Vested Land	Forest Land	Irrigation Deptt. Land	Total Land	
							Area (Acres)	Area (Ha)
Jangal Mahal	1	25	113		3.190		3.190	1.291
Jangal Mahal	1	25	114		5.750	8.670	14.420	5.836
Jangal Mahal	1	25	115			20.000	20.000	8.094
Jangal Mahal	1	25	118			0.270	0.270	0.109
Jangal Mahal	1	25	120			1.780	1.780	0.720
Jangal Mahal	1	29	1	525.52			525.520	212.671
Jangal Mahal	1	29	2	0.350			0.350	0.142
Jangal Mahal	1	29	3	266.70			266.700	107.930
Jangal Mahal	1	30	1	0.080			0.080	0.032
Jangal Mahal	1	30	2	6.260			6.260	2.533
Jangal Mahal	1	30	3	229.18			229.180	92.746
Jangal Mahal	1	31	1	118.85			118.850	48.097
Jangal Mahal	1	31	2	758.61			758.610	306.999

2. Block: Mal

Mouza	JL No.	Sheet	RS Plot	Vested Land	Forest Land	Irrigation Deptt. Land	Total Land	
							Area (Acres)	Area (Ha)
FULL PLOT								
Hanskhali	14	1	99			5.080	5.080	2.056
Hanskhali	14	1	125			0.080	0.080	0.032
Hanskhali	14	1	126			0.070	0.070	0.028
Hanskhali	14	1	128			0.070	0.070	0.028
Hanskhali	14	1	129			4.200	4.200	1.700
Hanskhali	14	1	145			2.540	2.540	1.028

Mouza	JL No.	Sheet	RS Plot	Vested Land	Forest Land	Irrigation Deptt. Land	Total Land	
							Area (Acres)	Area (Ha)
PART PLOT								
Hanskhali	14	1	132			0.190	0.190	0.077
Hanskhali	14	1	133			14.20	14.200	5.747
Hanskhali	14	1	134			2.450	2.450	0.991
Hanskhali	14	1	135			2.550	2.550	1.032
Hanskhali	14	1	139			2.540	2.540	1.028
Hanskhali	14	1	140			2.200	2.200	0.890
FULL PLOT								
Hanskhali	14	1, 3 & 4	33			0.080	0.080	0.032
Hanskhali	14	1, 3 & 4	59			0.300	0.300	0.121
Hanskhali	14	1, 3&4	60			0.080	0.080	0.032
Hanskhali	14	1, 3&4	63			1.230	1.230	0.498
Hanskhali	14	1, 3&4	66			0.070	0.070	0.028
Hanskhali	14	1, 3 & 4	68			0.070	0.070	0.028
Hanskhali	14	1, 3 & 4	67			0.120	0.120	0.049
Hanskhali	14	1, 3 & 4	69			0.350	0.350	0.142
Hanskhali	14	1, 3&4	70			0.500	0.500	0.202
Hanskhali	14	1, 3 & 4	71			2.090	2.090	0.846
Hanskhali	14	1, 3&4	72			2.250	2.250	0.911
Hanskhali	14	1, 3 & 4	73			0.730	0.730	0.295
Hanskhali	14	1, 3&4	74			2.850	2.850	1.153
PART PLOT								
Hanskhali	14	1, 3 & 4	24			0.180	0.180	0.073
Hanskhali	14	1, 3&4	25			0.340	0.340	0.138
Hanskhali	14	1, 3 & 4	35			0.040	0.040	0.016
Hanskhali	14	1, 3 & 4	38			0.040	0.040	0.016
Hanskhali	14	1, 3 & 4	40			0.100	0.100	0.040
Hanskhali	14	1, 3&4	41			0.030	0.030	0.012
Hanskhali	14	1, 3&4	43			0.020	0.020	0.008
Hanskhali	14	1, 3 & 4	44			0.030	0.030	0.012
Hanskhali	14	1, 3 & 4	45			0.020	0.020	0.008
Hanskhali	14	1, 3 & 4	48			0.075	0.075	0.030

Mouza	JL No.	Sheet	RS Plot	Vested Land	Forest Land	Irrigation Deptt. Land	Total Land	
							Area (Acres)	Area (Ha)
Hanskhali	14	1, 3 & 4	54			0.040	0.040	0.016
Hanskhali	14	1, 3 & 4	75			4.450	4.450	1.801
Hanskhali	14	1, 3 & 4	101			0.220	0.220	0.089
Hanskhali	14	1	130			0.640	0.640	0.259
Hanskhali	14	1	131			2.070	2.070	0.838
Hanskhali	14	3	358			3.520	3.520	1.424
Hanskhali	14	3	358/578			0.250	0.250	0.101
Hanskhali	14	3	365			0.550	0.550	0.223
Hanskhali	14	3	381			0.060	0.060	0.024
Hanskhali	14	3	407			0.020	0.020	0.008
Hanskhali	14	3	408			0.020	0.020	0.008
Hanskhali	14	3	409			0.050	0.050	0.020
Hanskhali	14	3	450			0.400	0.400	0.162
FULL PLOT								
Hanskhali	14	3 & 4	571			0.350	0.350	0.142
Hanskhali	14	4	670			0.330	0.330	0.134
Hanskhali	14	4	671			2.970	2.970	1.202
Hanskhali	14	4	678			2.740	2.740	1.109
Hanskhali	14	4	679			0.560	0.560	0.227
Hanskhali	14	4	682			0.480	0.480	0.194
Hanskhali	14	4	683			10.900	10.900	4.411
Hanskhali	14	4	684			13.570	13.570	5.492
Hanskhali	14	4	685			0.340	0.340	0.138
Hanskhali	14	4	686			0.680	0.680	0.275
Hanskhali	14	4	687			1.560	1.560	0.631
Hanskhali	14	4	688			1.610	1.610	0.652
Hanskhali	14	4	741			0.390	0.390	0.158
Hanskhali	14	4	779			0.320	0.320	0.129
Hanskhali	14	4	780			0.220	0.220	0.089
Hanskhali	14	4	781			0.280	0.280	0.113
Hanskhali	14	4	783			0.660	0.660	0.267
Hanskhali	14	4	785			1.630	1.630	0.660
Hanskhali	14	4	677/822			3.390	3.390	1.372

Mouza	JL No.	Sheet	RS Plot	Vested Land	Forest Land	Irrigation Deptt. Land	Total Land	
							Area (Acres)	Area (Ha)
Hanskhali	14	4	689/826			1.500	1.500	0.607
Hanskhali	14	1	15			5.460	5.460	2.210
Hanskhali	14	1	17			0.690	0.690	0.279
Hanskhali	14	1	18			0.170	0.170	0.069
Hanskhali	14	1	19			1.000	1.000	0.405
Hanskhali	14	1	20			0.160	0.160	0.065
Hanskhali	14	1	23			2.500	2.500	1.012
Hanskhali	14	1	26			0.220	0.220	0.089
Hanskhali	14	1	27			0.700	0.700	0.283
Hanskhali	14	1	202			0.320	0.320	0.129
Hanskhali	14	1	206			0.200	0.200	0.081
Hanskhali	14	1	208			0.010	0.010	0.004
Hanskhali	14	1	209			0.200	0.200	0.081
Hanskhali	14	1	210			0.040	0.040	0.016
Hanskhali	14	1	211			0.050	0.050	0.020
Hanskhali	14	1	223			0.560	0.560	0.227
Hanskhali	14		235			0.350	0.350	0.142
Hanskhali	14	1	364			0.070	0.070	0.028
Hanskhali	14	3	485			3.110	3.110	1.259
Hanskhali	14	3	486			0.310	0.310	0.125
Hanskhali	14	3	510			0.390	0.390	0.158
Hanskhali	14	3	511			0.110	0.110	0.045
Hanskhali	14	3	512			0.440	0.440	0.178
Hanskhali	14	3	513			0.120	0.120	0.049
Hanskhali	14	3	585			0.010	0.010	0.004
Hanskhali	14	3	586			0.060	0.060	0.024
Hanskhali	14	3	515			0.070	0.070	0.028
Hanskhali	14	3	358/578			1.600	1.600	0.647
Gazaldoba TG	15		10			0.250	0.250	0.101
Gazaldoba TG	15		12			90.010	90.010	36.426
GRAND TOTAL							2532.535	1024.881

B. Boundaries:

- North: River course of Teesta River, Saugaon Mouza, Mal Block
- South: Teesta Barrage at Gazaldoba.
- East: Oodlabari Compartment. 1A and 2 of Gazaldoba Beat, Targhera Range, Baikunthapur Division (Apalchand Forest)
- West: Saraswatipur Compartment 1 of Saraswatipur Beat, Salugarah Range, Baikunthapur Forest & Laltong Forest Block of Mahananda Wildlife Sanctuary.

By order of the Governor,

INDEVAR PANDEY

Addl. Chief Secretary to the Government of West Bengal

—
340
—

18

to
cal

ct,
on
of
ng

fe
in

re
of
in
re
t,



The Calcutta Gazette

Extraordinary

Published by Authority

VADRA 10]

TUESDAY, SEPTEMBER 1, 1998

[SAKA 1920

PART I—Orders and Notifications by the Governor of West Bengal, the High Court, Government Treasury etc

GOVERNMENT OF WEST BENGAL

Forest Department

Forest Branch

NOTIFICATION

The Schedule

No. 2774-For. 11B-14/98

Calcutta, the 19th August, 1998

WHEREAS the area whose situation and boundaries are described in the Schedule below (hereinafter referred to as the said area) is considered to be of adequate ecological, faunal and floral significance for the purpose of protecting, propagating and developing wild life and its environment;

AND WHEREAS by this department Notification No. 5408-For. dated the 24th June, 1976, the Governor had declared his intension to constitute the said area as a sanctuary for the said purpose under sub-section (1) of section 18 of the Wild Life (Protection) Act, 1972 (53 of 1972);

AND WHEREAS the said area is constituted of reserved forests as notified under this department Notification No. 10549-For. dated the 13th March, 1941, under section 20 of the Indian Forest Act, 1927 (16 of 1927), and is to be included in a sanctuary;

NOW, THEREFORE, in exercise of the power conferred by clause (b) of sub-section (1) of section 26A of the Wild Life (Protection) Act, 1972 (53 of 1972), the Governor is pleased hereby to specify in the Schedule below the limits of the said area which shall be comprised within the sanctuary and to declare that the said area shall be a sanctuary to be known as Chapramari Wild Life Sanctuary, with effect from the date of publication of this Notification in the *Official Gazette*.

A. Situation

District : Jalpaiguri

Wildlife Division - II, Murti Range covering an area of 960.31 hectares and comprising the following blocks and compartments.

Block	Compartment	Area
Chapramari	2	348.43 hectares
	3	365.03 hectares
Pangjhora	1 (a)	42.49 hectares
	2 (a)	114.93 hectares
	4 (a)	89.43 hectares

B. Boundaries

- North : The southern edge of the Indong line (also known as Sardiline).
- East : The western edge of the Khunia line.
- South : The northern edge of the North Frontier Railway line.
- West : The eastern bank of the Murti River.

By order of the Governor,

S. M. Chaki

Dy. Secy. to the Govt. of West Bengal.

The

Calcutta Gazette

Extraordinary

Published by Authority

VADRA 10]

TUESDAY, SEPTEMBER 1, 1998

[SAKA 1920

ART I—Orders and Notifications by the Governor of West Bengal, the High Court, Government Treasury etc.

GOVERNMENT OF WEST BENGAL

Forest Department

Forest Branch

NOTIFICATION

No. 2775-For. 11B-12/98

Calcutta, the 19th August, 1998

WHEREAS the area whose situation and boundaries are described in the Schedule below (hereinafter referred to as the said area) is considered to be of adequate ecological, faunal and floral significance for the purpose of protecting, propagating and developing wild life and its environment;

AND WHEREAS by this department Notification No. 5384-For, dated the 24th June, 1976 and No. 5411-For, dated the 14th August, 1996, the Governor had declared his intension to constitute the said area as a sanctuary for the said purpose under sub-section (1) of section 18 of the Wild Life (Protection) Act, 1972 (53 of 1972);

AND WHEREAS the said area is constituted of reserved forests and is to be included in a sanctuary;

NOW, THEREFORE, in exercise of the power conferred by clause (b) of sub-section (1) of section 26A of the Wild Life

(Protection) Act, 1972 (53 of 1972), the Governor is pleased hereby to specify in the Schedule below the limits of the said area which shall be comprised within the sanctuary and to declare that the said area shall be a sanctuary to be known as Mahananda Wild Life Sanctuary, with effect from the date of publication of this Notification in the *Official Gazette*.

The Schedule

A. Situation

District : Darjeeling and Jalpaiguri.

Wild Life Division - I, covering an area of 158.04 square kilometres and comprising the following forest blocks and compartments :-

Block	Compartment	Area (hectares)
Jogijhora	1 (a), 1 (b)	470.65
Kuklong	Nil	311.61
Bandarjholā	1a, 1b	534.18
Gulma	Nil	155.78
Singimari	Nil	424.59

Block	Compartment	Area (hectares)
Upper Champasari	Nil	316.87
Lower Champasari	Nil	194.25
Mahanadi	Nil	395.78
Mohorgong	1a, 1b	299.87
Upper Ghoramara	1a, 1c	937.32
Panchenai	Nil	146.09
Hatisar	Nil	179.28
Kyananuka	Nil	197.08
Samardanga	1a, 1b	267.09
Adalpur	Nil	132.74
Lower Ghoramara	1, 2a, 2b	796.02
Chamtia	Nil	199.91
Latpancher	1b, 1d	598.72
Kuhi	1a, 1c	447.18
Choklong	1a, 1b, 1c	520.82
Punding	1 and 2	858.74
East Sevoke	Nil	234.31
Gulma valley	1a, 1b, 2a, 2b	888.69
Rungdong	Nil	101.17
Ruyem	Nil	572.22
Andera	Nil	382.43
Chawa	Nil	479.55
Gula	1a, 1b, 1c	605.82
North Sevoke	1a, 1b	379.59
West Sevoke	Nil	162.68
Silibhita	Nil	171.59
Laltong	1 to 13	3082.29
Sukna	1 to 3	129.16
Jhiraikuri	1 and 9	230.27

B. Boundaries

North : The common boundary between Ruyem and Seikhola, Ruyem and Sittong, Upper Ghoramara and Sittong, Latpancher and Mana forest blocks.

East : The eastern boundary of Sevoke Range of Kurseong division, along the Tista river from the junction of Kalijhora and Tista, southwards extending upto the southern corner of Laltong block.

South : The demarcated Southern boundary of Sukna and Punding blocks up to its junction with Mahanadi block, then following the western and southern boundaries of Mahanadi block; then along the western and southern boundary of Laltong Block along 7th Mile Fire line/Road.

West : The western boundary of Latpancher and Bandarjhora forest block along the Manjhora upto its junction with the Mahanadi river; then along the Mahanadi river in a southeasterly direction upto its junction with the northern boundary of Punding forest block and then along the demarcated northern boundary of Sukna forest block upto its junction with Hill Cart Road and then along the Hill Cart Road upto its junction with southern boundary of Sukna block.

By order of the Governor,

S. M. Chaki

Dy. Secy. to the Govt. of West Bengal.

Raiganj WLS. - 1985

Government of West Bengal
Forest Department
Forest Branch

NOTIFICATION

No. 1901-For./118-SS/82. Calcutta, the 11th April, 1985.

WHEREAS the area whose situation and boundaries are described in the schedule below (hereinafter referred to as the said area) is considered to be of adequate ecological, faunal, natural and zoological significance;

NOW THEREFORE in exercise of the power conferred by sub-section (1) of section 16 of the Wild Life (Protection) Act, 1972 (33 of 1972), the Governor is pleased hereby to declare, with effect from the date of publication of this notification in Official Gazette, the said area to be a sanctuary to be known as Raiganj Wild Life Sanctuary, for the purpose of protecting, propagating and developing wild life and its environment.

/s/ THE GOVERNOR

A. - Situation
District : West Dinajpur.
Malda-West Dinajpur Forest Division, Balurghat Range
covering an approximate area of 341.23 acres and comprising the following areas :-

Mouza Sonrai, J.L.No.106,
Police Station Raiganj, District West Dinajpur.

(a) Reserved Forests

C.S. Plot No.	Area in Acres.	C.S. Plot No.	Area in Acres.
1134	1.15	1181	0.57
1143	5.53	1182	1.52
1163	1.04	1183	2.64
1166	3.87	1184	3.90
1167	6.17	1185	0.78
1168	4.90	1186	1.11
1179	6.33	1187	0.61
1180	0.52	1188	0.89
	24.56	1189	0.93
		1190	1.33
			C. C. 46.00

C. S. Plot No.	Area in acres	C.S. Plot No.	Area in acres
	B.F.		B.F.
1191	48.89	1156	79.01
1192	0.27	1160	0.25
1194	0.43	1077	5.82
1198	3.15	1078	0.12
1199	1.77	1079	5.51
1200	1.06	1080	4.10
1201	5.20	1158	0.07
1202	5.00	1159	9.86
1203	4.72	1202	3.72
1208	171.95	1027	2.75
1212	50.74	1028	3.55
1213	-0.96	1029	0.70
1214	0.39	1030	1.32
1356	1.77	1031	1.96
1357	0.15	1032	13.25
1358	33.14	1033	1.75
1359	0.01	1034	1.81
1360	0.12	1035	2.00
1361	0.12	1036	0.59
1362	0.57	1041	0.34
1363	1.10	1193	1.68
1364	1.32	1361	0.33
1365	0.22	1280	1.25
1366	79.01	Total:	139.85

by Unclassed state forests.

- 1157/1158 (s) 0.72
- 1359 1.02
- 1078/1079 (s) 3.59
- 1170/1367 (p) 0.24
- 6.37

Mouza Bhairadighi (J.L.No.104) Police Station Raiganj, District West

(a) Reserved Forests

C.S. Plot No.	Area in acres	C.S. Plot No.	Area in acres
	B.F.		B.F.
1259	0.63	1172	8.00
1290	25.40	1173	3.40
1261	2.00	1174	5.18
1262	0.40	1175	3.00
1263	1.04	1176	1.51
471	0.33	1177	1.34
474	0.37	1178	1.62
475	3.42	1179	1.16
476	2.28	1180	4.34
477	3.65	1181	1.30
478	5.20	1182	3.60
480	0.92	1183	8.80
481	3.32	1184	0.42
482	1.01	1185	1.15
484	2.80	1186	1.79
485	2.43	1187	1.52
486	0.91	1188	5.76
487	2.89	1189	1.81
488	4.06	1190	0.28
489	2.38	1191	0.26
490	66.65	1192	
		1194	

C.O. 122.17



The Calcutta Gazette

Extraordinary

Published by Authority

[PART I]]

TUESDAY, SEPTEMBER 1, 1998

[SAKA 1920

PART I—Orders and Notifications by the Governor of West Bengal, the High Court, Government Treasury etc.

GOVERNMENT OF WEST BENGAL

Forest Department

Forest Branch

NOTIFICATION

No. 2772-For, 11B-5/98

Calcutta, the 19th August, 1998

WHEREAS the area whose situation and boundaries are described in the Schedule below (hereinafter referred to as the said area) is considered to be of adequate ecological, faunal and floral significance for the purpose of protecting, propagating and developing wild life and its environment;

AND WHEREAS by this department Notification No. 4825-For/11B-102/76, dated the 29th October, 1980, the Governor had declared his intension to constitute the said area as a sanctuary for the said purpose under sub-section (1) of section 18 of the Wild Life (Protection) Act, 1972 (53 of 1972);

AND WHEREAS the said area is constituted of reserved forests as notified under this department Notification No. 29-For, dated the 3rd January, 1961, under section 20 of the Indian Forest Act, 1927 (16 of 1927), and is to be included in a sanctuary;

NOW, THEREFORE, in exercise of the power conferred by clause (b) of sub-section (1) of section 26A of the Wild Life (Protection) Act, 1972 (53 of 1972), the Governor is pleased hereby to specify in the Schedule below the limits of the said area which shall be comprised within the sanctuary and to declare that the said area shall be a sanctuary to be known as Bethuadahari Wild Life Sanctuary, with effect from the date of publication of this Notification in the *Official Gazette*.

The Schedule

A. Situation

District : Nadia, Police Station - Nakashipara, Nadia-Murshidabad Forest Division, Krishnagar Range (Part) covering an area of 0.6686 Square Kilometers (approximately) and comprising the following forest blocks and compartments.

Block	Compartment
Bethuadahari,	1
Jurisdiction List No. 49	

B. Boundaries

North : Southern boundary of mouza Khidirpur, Jurisdiction List No. 48, Police Station Nakashipara, District - Nadia.

East : Cadastral Survey Plot Nos. 412, 413, 414, 416, 417 and 418 in Cadastral Survey Khatian Nos. 4 to 10, 12, 20, 23 and 191 of mouza Bethuadahari, Jurisdiction List No. 49 Works and Buildings Department Road (from Krishnagar to Berampore).

South : Cadastral Survey Plot Nos. 748-750, 744, 734 and 733 in Cadastral Survey

Khatian Nos. 4 to 10, 12, 36, 213, 214, 211, 208 and 210 respectively of mouza Bethuadahari, Jurisdiction List No. 49, Police Station - Nakashipara, District - Nadia.

West : Cadastral Survey Plot Nos. 520, 851, 696-698, 715, 714, 676, 675, 672, 671, 670, 246, 251, 252, 254, 230, 229, 216, 214, 212, 209, 207 and 201 to 204 in Cadastral Survey Khatian Nos. 4-10, 12, 36, 46, 227, 276, 293, 344, 186, 95, 354, 351, and 333 respectively of mouza Bethuadahari, Jurisdiction List No. 49, Police Station-Nakashipara.

By order of the Governor,

S. M. Chaki

Dy. Secy. to the Govt. of
West Bengal.

No. 4655 For.—11th July 1977.—Whereas the area whose situation and boundaries are described in the schedule below (hereinafter referred to as the said area) is considered to be of adequate ecological, faunal, natural and zoological significance;

Now, therefore, in exercise of the power conferred by sub-section (1) of section 18 of the Wildlife (Protection) Act, 1972 (53 of 1972), the Governor is pleased hereby to declare, with effect from the date of publication of this notification in the Official Gazette, the said area to be a sanctuary to be known as Ballavpur Wildlife Sanctuary for the purpose of protecting, propagating and developing wild life and its environment.

THE SCHEDULE

A. Situation

District Birbhum

Birbhum Forest Division, Bolpur Range, covering an approximate area of 2.021 sq. km. and comprising the following mauzas and cadastral survey plots :

Mauza	Jurisdiction list No.	Cadastral survey plot No.	Area in acres	Remarks
	2	3	4	5
Ballavpur	03	3521	12.35	
		3522	7.27	
		3523	7.00	
		3554	0.09	
		3640	4.06	
		3641	4.53	
		3642	16.57	
		3638	15.44	
		3637(P)	26.95	
		3635	19.36	
		3644(P)	45.40	
		3784	2.74	
		3658(P)	71.32	
		2150(P)	6.23	
		2190	0.10	
		2191	2.78	
		2173(P)	4.80	
		2074	16.58	
		2174	1.08	
		2089	1.78	
3780	8.78			
3781	4.22			
Surul	104	5552	1.10	
		5553	24.62	
		5554	24.82	
		5547	0.03	
		5548	11.90	
		87	2.35	
		95	1.30	
		89	11.41	
		92	8.84	
		93	9.57	
2605	3.34			
2606	3.80			
2607	6.12			

1.	2.	3.	4.	5.
Kabimohanpur	64	1043	16.08	
Gosalpara	65	890 892	51.80 33.75	
Bayadahi	66	241	3.78	
Shyambati	67	508	7.27	
			<hr/>	
			499.31	

or say, 2.021 sq.Km.

3. Boundaries

North—South Kepar Main Canal.

East—Santiniketan-Shyambati Road, mauza Shyambati (jurisdiction list No. 67), cadastral survey plot Nos. 278, 514 and 505, mauza Gosalpara (Jurisdiction list No. 65), cadastral survey plot No. 888, 932, 933, 916 and 661.

South—Mauza Surul (J. L. No. 104), cadastral survey plot Nos. 1801 (Metalled road), 1804, 1802, 2084, 2102, 2103, 94, 96, 99, 100, 86, 76 and 77.

West—Suri-Bolpur Road.

By order of the Governor,
A. K. GUPTA, Dy. Secy

GOVERNMENT OF WEST BENGAL
FOREST DEPARTMENT, FOREST BRANCH

No.4345-For./11B-71/80 ,

Dated Calcutta, The 30th Sept:81.

NOTIFICATION

Whereas the area whose situation and boundaries are described in the Schedule below (hereinafter referred to as the said area) is considered to be of adequate ecological, faunal, natural and zoological significance;

NOW, THEREFORE, in exercise of the power conferred by sub-section (1) of section 18 of the Wild Life (Protection) Act, 1972 (53 of 1972), the Governor is pleased hereby to declare, with effect from the date of publication of this notification in the Official Gazette, the said area to be a sanctuary to be known as "Ramnabagan Wild Life Sanctuary" for the purpose of protecting, propagating and developing wild life and its environment.

The Schedule

A. Situation.

Land measuring more or less 35.37 acres (14.473 hectares) in mouza Baburbag, J.L.No.40, Police Station Burdwan, District - Burdwan.

Particulars of lands :

<u>Khasian No.</u>	<u>Plot No.</u>	<u>Area in acres</u>	<u>Area in hectares</u>	<u>Nature of land</u>
70	1	1.02	0.412	Forest
	2	0.04	0.016	"
	3	4.22	1.708	"
	5	0.16	0.064	"
	6	2.93	1.180	"
	7	0.16	0.062	"
	8	1.29	0.673	"
	9	3.50	1.417	"
	10	0.60	0.240	"
	11	10.31	4.174	"
	12	0.93	0.373	"
	13	0.54	0.216	"
	14	0.31	0.125	"
	15	4.61	1.866	"
	16	0.10	0.040	"
	17	0.14	0.054	"
	18	2.06	0.834	"
	19	0.20	0.080	"
	20	1.23	0.532	"
	21	0.04	0.013	"
	66	0.07	0.028	"
	71	0.21	0.085	"
	148	0.30	0.120	"
	149	0.40	0.161	"
		35.37	14.473	

B. Boundaries :-

- North :- Road leading to Divisions Forest Office and Bahir Sarbamangala Road originating from S.Sen Road.
- East :- Bahir Sarbamangala Road and Plot Nos. 37,40,41, 42, 60, 61, 62, 65, 67.
- South :- Forest Road 70,72,28,32,13.
- West :- Sukumar Sen Road.

By order of the Governor,
S.K. Bhattacharyya,
Dy. Secy. to the Govt. of West Bengal
Contd...2

The

Calcutta सत्यमेव जयते **Gazette**

Extraordinary
 Published by Authority

VADRA 10]

TUESDAY, SEPTEMBER 1, 1998

[SAKA 1920

PART I—Orders and Notifications by the Governor of West Bengal, the High Court, Government Treasury etc.

GOVERNMENT OF WEST BENGAL

Forest Department

Forest Branch

NOTIFICATION

No. 2776-For. 11B-4/98

Calcutta, the 19th August, 1998

WHEREAS the area whose situation and boundaries are described in the Schedule below (hereinafter referred to as the said area) is considered to be of adequate ecological, faunal and floral significance for the purpose of protecting, propagating and developing wild life and its environment;

AND WHEREAS by this department Notification No. 4824-For, dated the 29th October, 1980, and 1588-For. 11B-97/84 dated the 28th March, 1985 the Governor had declared his intension to constitute the said area as a sanctuary for the said purpose under sub-section (1) of section 18 of the Wild Life (Protection) Act, 1972 (53 of 1972);

AND WHEREAS the said area is constituted of reserved forests as notified under section 20 of the Indian Forest Act, 1927 (16 of 1927), and is to be included in a sanctuary;

NOW, THEREFORE, in exercise of the power conferred by clause (b) of sub-section (1) of section 26A of the Wild Life

(Protection) Act, 1972 (53 of 1972), the Governor is pleased hereby to specify in the Schedule below the limits of the said area which shall be comprised within the sanctuary and to declare that the said area shall be a sanctuary to be known as Bibhuti Bhusan Wild Life Sanctuary, with effect from the date of publication of this Notification in the *Official Gazette*.

The Schedule

A. Situation

District : North 24-Parganas, Police Station - Bagdah, Barasat Social Forestry Division, Bongaon Range (Part) covering an area of 0.6400 Square Kilometers (approximately) and comprising the following forest block and compartment.

Block	Compartment
Parmadar	1
Jurisdiction List No. - 70	
Police Station - Bagdah,	
North 24-Parganas	

Boundaries

North : Ichamati river and Cadastral Survey plot Nos. 2305, 2306, 2316, 2318, 2320, 2321, 2342, 2343, 2344, 2348 and 2349 of mouza Parmadan, Jurisdiction List No. 70, Police Station - Bagdah, District - North 24-Parganas.

East : Cadastral Survey Plots Nos. 2301, 2678, 2677, 2667, 2667, 2663, 2662, 2553, 2552, 2551, 2557, 2556, 2560, 2559, 2558, 2569, 2570, 2571, 2623, 2619, 2614, 2613, 2612, 2611, 2609, 2592, 2591, 2590, 2584, 2581, 2582, 2365,

2594, 2597, 2599, 2603, 2604, 3541, 3542 and 3545 of mouza Parmadan, Jurisdiction List No. 70, Police Station - Bagdah, District - North 24-Parganas.

South : Ichamati river of mouza Parmadan, Jurisdiction List No. 70, Police Station - Bagdah, District - North 24-Parganas.

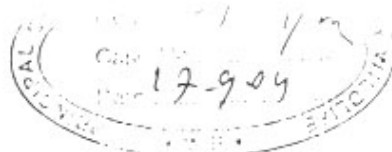
West : Ichamati river of mouza Parmadan, Jurisdiction List No. 70, Police Station - Bagdah, District - North 24-Parganas.

By order of the Governor,

S. M. Chaki

Dy. Secy. to the Govt. of
West Bengal.

Government of West Bengal
Forest Department
Forest Branch



No. 2012-For

Dated : 08.09.2004.

NOTIFICATION

WHEREAS the area whose situation and boundaries are described in the Schedule below (hereinafter referred to as the said area) is considered to be of adequate ecological, faunal, natural and zoological significance for which a notification under Sec 18 of the Wild Life (Protection) Act 1972 had been published on 14th April, 1982.

AND WHEREAS the said area was earlier notified under Sub Section (1) of 18 of Wildlife Protection Act, 1972, but could not be finally notified under section 26A due to non-completion of acquisition proceedings for various administrative reasons and the proclamation made under section 21 of the said Act was cancelled in pursuance of the order dated 3rd September, 2003 passed by the Hon'ble High Court in W.P.No.9443(W) of 2002.

AND WHEREAS Hon'ble Supreme Court of India, in its order dated 13th November, 2000 in the matter of IA no.2 in W.P.(Civil) no.357 of 1995, have ordered that "pending further orders, no derecognition of Forests/Sanctuary/National Parks shall be effected".

AND WHEREAS it has been decided in the first meeting of the State Board for Wildlife, held on 24-12-2003 that the area under the Wildlife (Protection) Act, 2002 should be retained as Wildlife Sanctuary;

NOW, THEREFORE, in exercise of the power conferred by sub-section (1) of section 18 of the Wildlife (Protection) Act, 1972 (53 of 1972) and in supersession of this department notification No.2363-For dated the 3rd July, 1980, published at page 2113 of part-I of the Calcutta Gazette, Extraordinary, dated the 3rd July, 1980, and this Department notification No.1543-For, dated the 14th April, 1982, published at page 710(15) of Part-I of the Calcutta Gazette, Extraordinary, dated the 23rd April, 1982, the Governor is pleased hereby to declare, with effect from the date of publication of this notification in the Official Gazette, the said area to be a sanctuary to be known as 'Narendrapur Wildlife Sanctuary' for the purpose of protecting, and developing wildlife and its environment.

The Schedule

1. Situation

Lands measuring, more or less, 17.13 acres (6.95591 hectares) in mouza Ukhilapukur, Jurisdiction List No.56, Police Station Sonarpur, district 24-Parganas.

Particulars of Lands

(1) R.S. Plots in full

<u>Plot No.</u>	<u>Area in Acres</u>	<u>Area in Hectares</u>
2099	4.53	1.8322
2100	0.14	0.0567
2101	0.17	0.0688
2102	0.44	0.1781
2143	0.44	0.1781
2144	0.27	0.1093
2145	0.11	0.0445
2146	0.40	0.1619
2147	0.49	0.1983
2148	0.36	0.1457
2149	0.21	0.0850
2209	0.55	0.2226

<u>Plot No.</u>	<u>Area in Acres</u>	<u>Area in Hectares</u>
2210	0.22	0.0890
2211	0.02	0.0081
2212	1.34	0.5423
2213	1.16	0.4694
2903	0.22	0.0890
2927	1.10	0.4452
2940	0.21	0.0850
2941	0.04	0.0162

(ii) R.S.Plots in part

<u>Plot No.</u>	<u>Specific Portion</u>	<u>Area in Acres</u>	<u>Area in Hectares</u>
2072	North-Eastern	0.11	0.0445
2103	North-Eastern	0.05	0.0202
2104	North-Eastern	0.12	0.0486
2105	North-Eastern	0.02	0.0081
2106	North-Eastern	0.01	0.0040
2107	North-Eastern	0.005	0.0020
2108	North-Eastern	0.30	0.1214
2109	North-Eastern	0.04	0.0162
2110	North-Eastern	0.005	0.0020
2140	Except South-Western	3.25	1.3152
2141	North-Eastern	0.61	0.2469
2142	North-Eastern	0.25	0.1012

B. Boundaries

- North : Plots Nos.2073, 2097 and 2098.
 East : Road Nos.2166 and Plots Nos.2150 and 2151.
 South : Road No.2900
 West : Adi-Ganga drainage Scheme Canal.

By order of the Governor

Sd/-

S. NAG

Dy. Secy. to the Govt. of West Bengal.

ORDER

Ordered that the Notification be published in the Calcutta Gazette and copy sent to all concerned.

By order of the Governor.

Sd/-

Dy. Secy. to the Govt. of West Bengal.

No.3019/1(7)-For

Dated : 08.9.2004.

Copy forwarded for information to the :-


1. Superintendent, W.B.Govt. Press.
He is requested to publish it in Calcutta Gazette for greater interest.
 2. Principal Chief Conservator of Forests(Wildlife),W.B.
 3. Principal Chief Conservator of Forests, West Bengal.
- All concerned may be informed accordingly.
4. District Magistrate, 24 Pgs.(South).
 5. Sabhadhipati, 24 Pgs. (South).
 6. Finance Department of this Govt.
 7. P.S. to M.I.C. (Forest).

Sd/-

Dy. Secy. to the Govt. of West Bengal.

GOVERNMENT OF WEST BENGAL
DEPARTMENT OF FORESTS
FOREST BRANCH

URGENT



No: 4300 - For./FR/O/L/6C-3/04

Dated: 21.10.05

The Governor is hereby pleased to rename the "Narendrapur Wildlife Sanctuary" at Mouza - Ukila Paikpara, PS. - Sonarpur, Dist. - South 24 Parganas, notified by the Forest Department as a wildlife sanctuary vide this Department's Notification No. 4170-For. Dated 05.10.2005, as the "Chintamani Kar Bird Sanctuary" in memory of the late renowned sculptor Chintamani Kar, w.e.f. the date of publication of this Notification in the official Gazette.

By order of the Governor,

sd/-

S. NAG.

Deputy Secretary to the Government of West Bengal

ORDER

Ordered that the Notification be published in the Kolkata Gazette and copies sent to all concerned.

By order of the Governor,

sd/-

Deputy Secretary to the Government of West Bengal

No. 4300/1-For. Dt. 21.10.2005

Copy forwarded for information to the Superintendent, West Bengal Government Press, Kadapara, 46/1, Narkeldanga Main Road, Kolkata- 54.

-He is requested to publish it (100 copies) in the Kolkata Gazette for greater interest.

sd/-
Deputy Secretary to the Government of West Bengal

No: 4300/2(12)-For. Dt. 21.10.2005

Copy forwarded for information and necessary action to :

1. Principal Secretary to Chief Minister, Govt. of West Bengal
2. Principal Secretary, Land & Land Reforms Deptt., W.B.
3. P.C.F.F., W.B.
- ✓ 4. P.C.C.F., (WL. & B.D.), W.B.
5. M.D. W.B.F.D.C. Ltd.
6. Sri A.K. Raha, C.C.F., (South) & Director, S.B.R.
7. Sabhadhipati, 24 Parganas (South)
8. District Magistrate, 24 Parganas (South)
9. D.F.O., 24 Parganas (South)
10. P.S. to M.I.C., Forest, W.B.
11. P.S. to M.O.S., Forest, W.B.
12. P.S. to M.I.C., Finance, W.B.

sd/-
Deputy Secretary to the Government of West Bengal

Government of West Bengal
Forest Department
Forest Branch

NOTIFICATION

No. 316-For/11B-1/88, dated, Calcutta, the 24th January, 1988.

688
W.C.
3/2/88

WHEREAS the State Government considers that the area, the situation and limits of which are specified in the Schedule below (hereinafter referred to as the said area), is of adequate ecological, faunal, natural and zoological significance ;

NOW, THEREFORE, in exercise of the power conferred by sub-section (1) of section 18 of the Wild Life (Protection) Act, 1972 (53 of 1972), the Governor is pleased hereby to declare, with effect from the date of publication of this notification in the Official Gazette, the said area to be a sanctuary, to be known as Buxa Wild Life Sanctuary, for the purpose of protecting, propagating and developing wild life and its environment.

THE SCHEDULE

A. Situation

District : Jalpaiguri.

Buxa Forest Division, Pana, Buxaduar, Jainti, East Rajabhatkawa, West Rajabhatkawa, East Damapur, Rydak and North Bholka Rangas, covering an area of 314.52 sq. km. and comprising the following forest blocks and compartments :-

<u>Block</u>	<u>Compartment</u>
Chunabhati	1, 2, 3 (part)
Tobgaon	1, 2, 3, 4
Tashagaon	1, 2a (part), 2b (part)
North Rajabhatkawa	5a, 8a (part), 7, 12, 13, 14
Jainti	1, 2, 3, 4, 5, 6 (part), 7(part), 8, 9
Chaskawa	1 (part), 3 (part)
South Rajabhatkawa	3, 4, 5, 6, 11, 12, 13, 14

E.T.O.

<u>Block</u>	<u>Compartment</u>
Manbari	1, 2, 3, 6, 7, 8, 9
Chocko	1, 2
Hatipota	1, 2 (part)
Butangbat	1, 2
Pana	1, 2, 3(part), 4
Adma	4, 5(part)
Santrabari	1, 2a, 2b, 3(part), 4(part)
North Rydak	1, 2, 3
Central Rydak	1, 2, 3, 4, 5(part), 6
Maarakata	1, 2, 3, 4
Marathali	1, 2
Howlands	1, 2(part)
and	
Resumed Forests	
of	
Uninti-Hatipota	
1 and 11	
Phaskawa	
Chunajora	
1 and 11	
Kartick Protected	
Forest	
Turturi	
Kartick Unclassed State Forest	
Rahimabad	
Howland	

C.S. Plot No. 122.17

1105	122.17
422	1.00
423	0.70
424	2.14
420	1.31
427	1.14
430	0.54
431	1.44
432	0.01
433	0.20
430	1.00
437	0.54
451	0.20
454	0.70
150	0.01
457	11.00
403	0.22
401	1.43
404	0.26
	<u>1.00</u>
	122.17

Total

(b) Unclassified state forests

1264/1410

0.33

Surf. Abulghata J.L.No. 153

Police Station Unkanj, District West Dinajpur

Unclassified State Forests

00	2.00
03	0.00
00/200	0.77
	<u>2.77</u>

Boundaries

- North - Kuli River - C.S. Plot No. 433, 432, 440, 450 of Abhattadighi mouza.
- South - Kuli River - J.L.No. 107
- South - Mohanbati mouza - J.L.No. 151.
- East - Kuli River - Mouza Debari, C.S. Plot No. 1170.
- East - Mouza Jaran, J.L.No. 152
- East - Mouza Abulghata, J.L.No. 153
- East - Mouza Abhattadighi, C.S. Plot No. 1103
- East - Mouza Doutra J.L.No. 154.
- East - Mouza Deranjora J.L.No. 157.

Buxa WLS. - 1990

(Area Corrected in 1991)

314.52 Km² in 1986

54.47 " " 1991

368.99 Km²

Government of West Bengal
Forests Department
Forest Branch



No. 7588-For.11B-24/90

Calcutta, the 6th October, 1990

NOTIFICATION

WHEREAS the area whose situation and boundaries are described in the Schedule below (hereinafter referred to as the said area) is considered to be of adequate ecological, faunal, natural and Zoological significance ;

NOW, THEREFORE, in exercise of the power conferred by sub-section (1) of section 18 of the Wild Life (Protection) Act, 1972 (53 of 1972), and in supersession of such part of all previous notifications declaring the said area or part thereof to be a sanctuary as relates to such declaration, the Governor, in continuation of this department notification No. 316-For./11B-1/86, dated the 24th January, 1986, declaring the forest area of 314.52 sq.km. to be a sanctuary to be known as Buxa Wild Life Sanctuary, is pleased hereby to declare, with effect from the date of publication of this notification in the Official Gazette, the said area to be a sanctuary to be known as Buxa Wild Life Sanctuary, for the purpose of protecting, propagating and developing wild life and its environment.

The Schedule

A. Situation

District : Jalpaiguri : -

Buxa Forest Division, Cooch Behar Forest Division North Bholka Range and Nilpara Range covering an area of 134.54 sq.km. and comprising the following blocks and compartments : -

<u>Block</u>	<u>Compartment</u>
Rangamati	1a
	1b
	2a
	2b
	3a
	3b

Extension Block

Barnabari	1a
	1b
	2a
	2b
	3a
	3b
	4a
	4b

<u>Block</u>	<u>Compartment</u>
Bhutri	1a
	1b
	2a
	2b
	3b (part excluding forest village)
Kumargram	4
	1a (part excluding forest village)
	1b
	2 (part excluding forest village)
Sankosh	1a
	1b
	2a (part excluding forest village)
	2b
	3b

B. Boundaries

(i) Extension in the north-east :

- North - International boundary with Bhutan.
- East - Inter-State boundary with Assam.
- South - Newlands Tea Estate, Kumargram Tea Estate, and Sankosh Tea Estate.
- West - Newlands Forest Block.

(ii) Extension in the north-west :

- North - International boundary with Bhutan and Rangamati Tea Garden.
- East - Pana Forest Block and bhutri Forest Block (southern part).
- South - Godanjabari Forest Block.
- West - Chhota Joygaon, Torsa Tea Garden, Dalsingpara Tea Garden and Bharnobari Tea Garden.

By order of the Governor,

A.K. Mitra

Jt. Secy. to the Govt. of West Bengal


No. 7588/1-For.

Copy forwarded to the Collector, Jalpaiguri for information.

It is requested that necessary actions as contemplated in sections 19 to 25 of the Wild Life (Protection) Act, 1972.

may kindly be taken after publication of the Notification in the Calcutta Gazette and a report sent to this Department in due course.

Calcutta,
The 6th October, 1990




Joint Secretary to the
Government of West Bengal

No. 7588/2(5)-For.

Copy forwarded for information to the : -

- (1) Home (Poll.) Deptt. of this Govt.;
- (2) L. & L.R. Deptt. of this Govt.;
- (3) Deptt. of Env't. of this Govt.;
- (4) Board of Revenue, West Bengal ;
- (5) Commissioner, Jalpaiguri Division.

Calcutta,
The 6th October, 1990




Joint Secretary to the
Government of West Bengal

No. 7588/3(5)-For.

Copy forwarded for information and necessary action to the : -

- (1) Principal Chief Conservator of Forests, West Bengal ;
- (2) Addl. Chief Conservator of Forests, Wild Life and Chief Wild Life Warden, West Bengal ;
- (3) Conservator of Forests, Wild Life Circle ;
- (4) Conservator of Forests, Northern Circle ;
- (5) Superintendent of Police, Jalpaiguri.

Calcutta,
The 6th October, 1990




Joint Secretary to the
Government of West Bengal

Buxa WLS - 1991
(Correction upto Not. No 7588-For. 20) P-12

54.47 Km² in place of 134.54 Km²

Government of West Bengal
Forest Department
Forest Branch



C O R R I G E N D U M

No. 12-For. B-24/90.

Calcutta, the 1st January, 1991.

In this Department's Notification No. 7588-For. dated 6.10.90, the area of 134.54 sq.km. appearing in the 'Schedule' against item 'Situation' shall be read as 54.47 sq.km.

By order of the Governor,


Joint Secretary.

No. 12/1-For.

Copy forwarded to the Collector, Jalpaiguri for information. It is requested that necessary action as contemplated in Sections 19 to 25 of the Wild Life (Protection) Act, 1972 may kindly be taken accordingly after publication of the Notification in the Calcutta Gazette and a report sent to this Department in due course.

Calcutta,
The 1st January, 1991.


Joint Secretary.

No. 12/2(5)-For.

Copy forwarded for information to the :-

- 1) Home (Poll) Department of this Government ;
- 2) Land & Land Reforms Department of this Government ;
- 3) Department of Environment of this Government ;
- 4) Board of Revenue, West Bengal ;
- 5) Commissioner, Jalpaiguri Division.

Calcutta,
The 1st January, 1991.

Joint Secretary.

Government of West Bengal
Forest Department
Forest Branch

NOTIFICATION

No. 1107-For./111-51/85

Calcutta, the 14th March, 1985.

WHEREAS the area whose situation and boundaries are described in the schedule below (hereinafter referred to as the said area) is considered to be of adequate ecological, faunal, natural and biological significance;

NOW, THEREFORE, in exercise of the power conferred by sub-section (1) of section 13 of the Wild Life (Protection) Act, 1972 (33 of 1972), as amended by the Wild Life (Protection) Amendment Act, 1982, the Governor is pleased hereby to declare, with effect from the date of publication of this notification in the Official Gazette, the said area to be a sanctuary to be known as Joropokhari Salamander Sanctuary for the purpose of protecting, propagating and developing wild life and its environment.

THE SCHEDULE

Situation:

Lands measuring 10 acres in mouza Sakhiapokhari, Jurisdiction No. 3, Police Station Sakhiapokhari, District Darjeeling.

Particulars of Lands

<u>S. No.</u>	<u>C.S. Plot No.</u>	<u>Area in Acres</u>	<u>Nature of Lands</u>
1.	1.	1.100	Old fallow land
"	2.	1.000	Cultivation
"	3.	0.030	Cowshed
"	4.	0.200	Homestead
"	5.	0.240	Pokhari (pond)
"	6.	0.150	Fallow land (Sukhakheti)

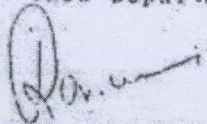
7.720

No. 1108-For.

Copy forwarded to the Deputy Commissioner, Darjeeling for information.

It is requested that necessary action as contemplated in section 19 to 25 of the Wild Life (Protection) Act, 1972 may kindly be taken and a report sent to this Department at an early date.

Calcutta,
the 14th March '85.


Deputy Secretary to the
Government of West Bengal.

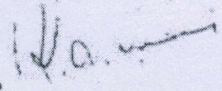
No. 1109-62-For.

Copy forwarded to the :-

- 1) Secretary to the Government of India,
Deptt. of Environment, Wild Life Section,
New Delhi;
 - 2) Chief Conservator of Forests & Ex-officio Chief Wild
Life Warden, West Bengal;
 - 3) Conservator of Forests & Ex-officio Dy. Chief Wild Life
Warden, Wild Life Circle;
 - 4) Divisional Forest Officer & Ex-officio Wild Life Warden,
Wild Life Division III;
 - 5) Conservator of Forests, _____
(all circles)
 - 6) Divisional Forest Officer, I _____
(all divisions)
 - 7) Field Director, Sunderbans Tiger Reserve, Canning;
 - 8) Director, West Bengal Forest School;
- for information / and necessary action /.

/ for serials 2 to 8.

Calcutta,
the 14th March, 1985.



Deputy Secretary to the
Government of West Bengal

No. 1169-87-For.

Copy forwarded for information to the :-

- 1) Land & Land Reforms Deptt. of this Government;
- 2) Board of Revenue, West Bengal;
- 3) Commissioner, Jalpaiguri Division.

Calcutta,
the 14th March '85.
h.


Deputy Secretary to the
Government of West Bengal.